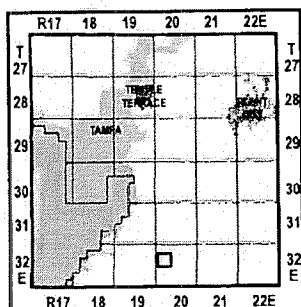
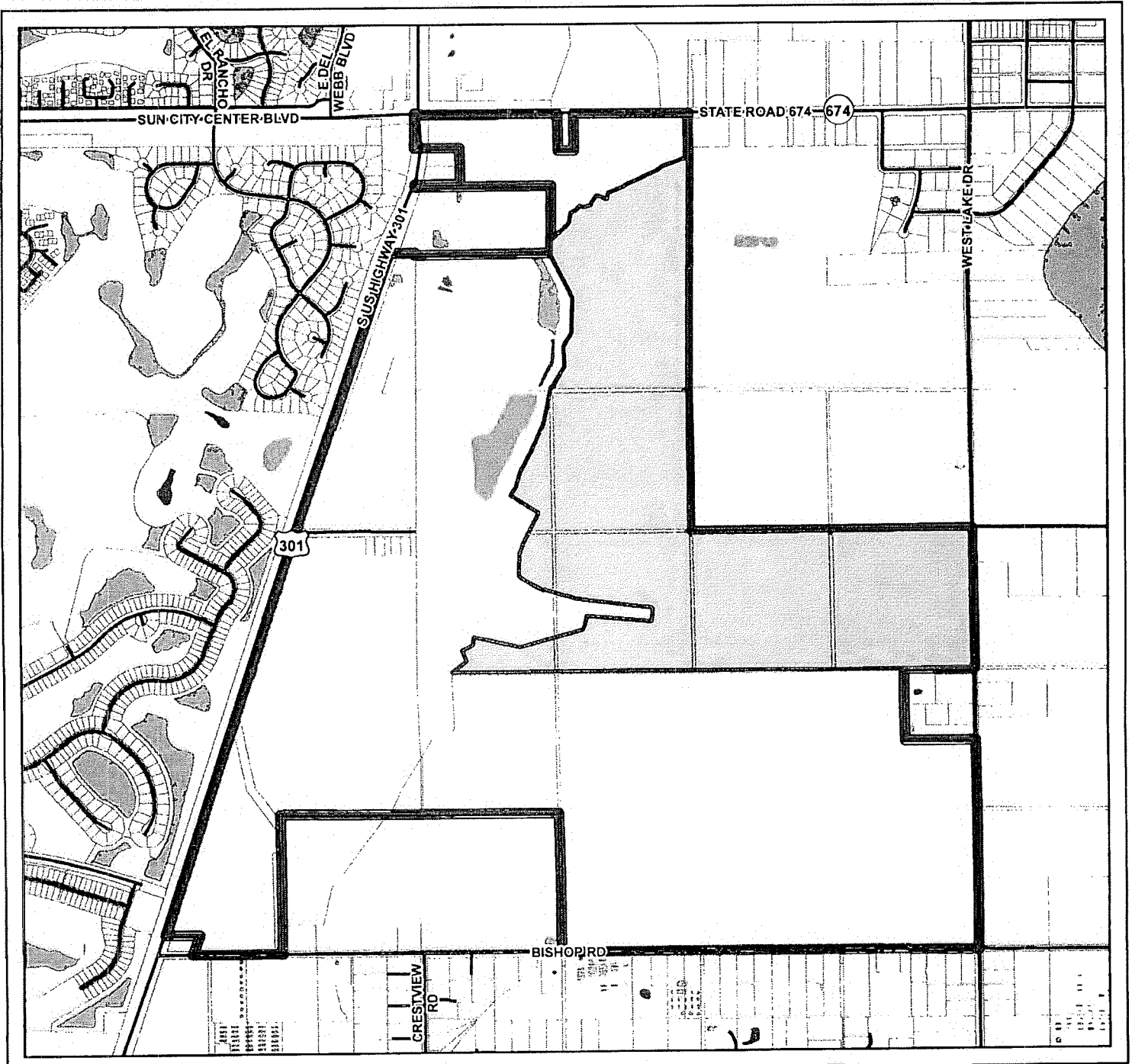






HIDDEN CREEK CDD

Infrastructure & Development Services



LEGEND

-  HiddenCreek CDD Boundary
-  Hidden Creek CDD Parcels
-  Planned Development - RZ#1110



Date: 06/17/2013 Path: W:\GIS\PROJECTS\CommunityDevelopment\Districts(CDD)\Map\MapData\Curren\HiddenCreekCDD_AP.rxd



601 E Kennedy Blvd
Tampa, FL 33602
(813) 272-5810
Hillsborough County
Florida
printroom@hillsboroughcounty.org



NOTE: Every reasonable effort has been made to assure the accuracy of this map. Hillsborough County does not assume any liability arising from use of this map. THIS MAP IS PROVIDED WITHOUT WARRANTY OF ANY KIND, either expressed or implied, including, but not limited to, the implied warranties of merchantability and fitness for a particular purpose.

SOURCE: This map has been prepared for the inventory of real property found within Hillsborough County and is compiled from recorded deeds, plats, and other public records. It has been based on SEBT AVAILABLE data.

Users of this map are hereby notified that the aforementioned public primary information sources should be consulted for verification of the information contained on this map.